







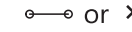














LEGEND

- contour / index contour 
- knoll / depression 
- bitumen road 
- pathway 
- car track 
- fence 
- rock wall 
- building 
- covered area 
- paved area 
- man made object 
- play equipment 
- cairn / pole 
- stairs 
- table / seat 
- unpassable cliff 
- concrete drain 
- tree / sm tree or bush 
- open area 
- shady trees 
- sand or softf 



magnetic north

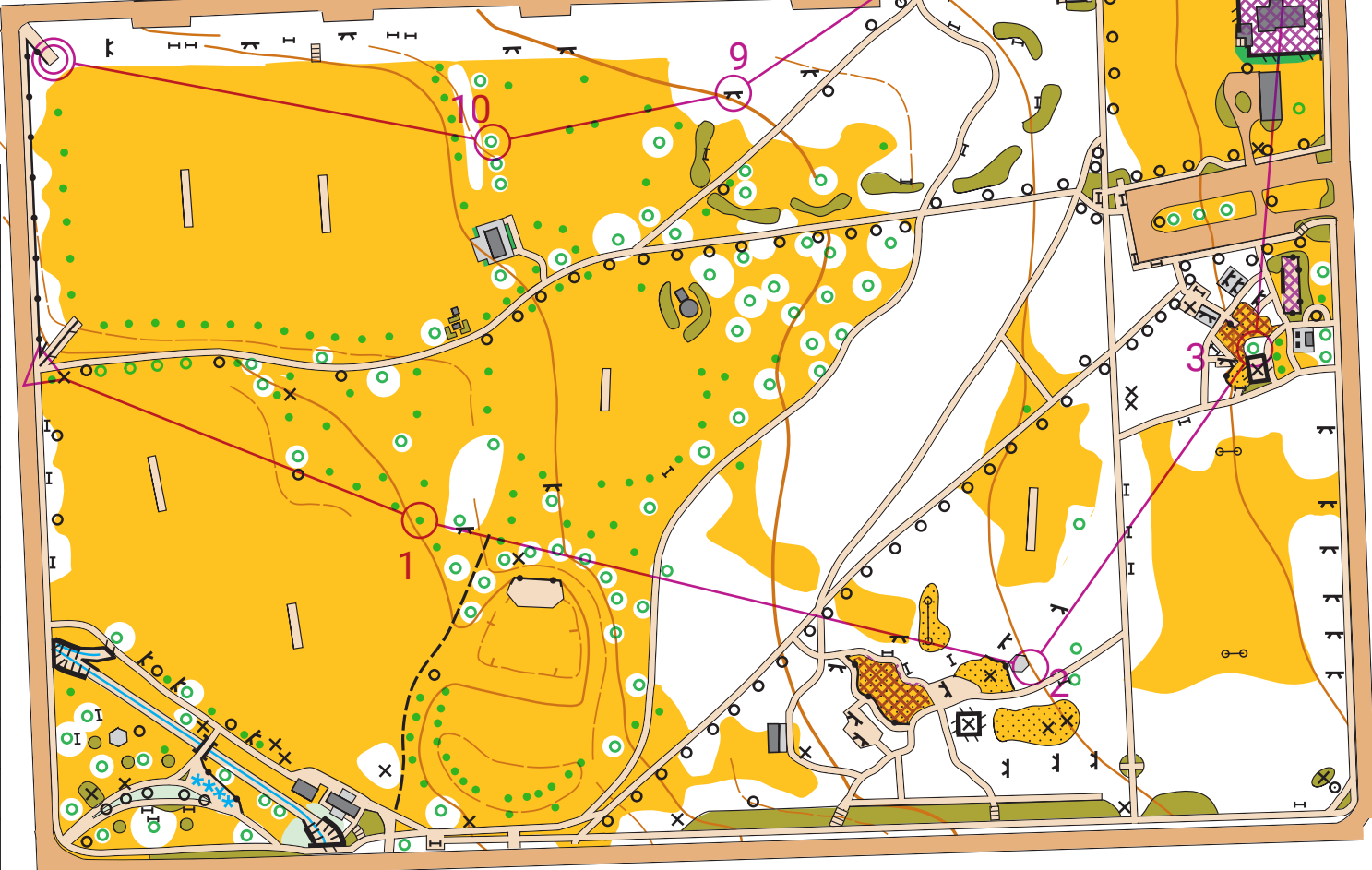
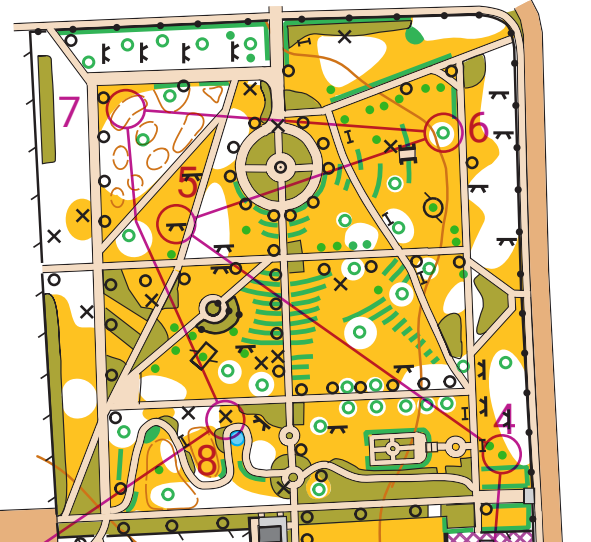
QUEENS PARK

Toowoomba














Scale 1:3200 Contours 5m



0 50 100 150 m
1 cm on the map represents 32 m on the ground



Queen for a Day

		Short	1.9 km		
					
1	42				
2	44				Q
3	51				
4	46				
5	47				
6	48				
7	49				
8	55				
9	53				
10	41				

RANGE RUNNER
ORIENTEERING

Basemap: Too
Bushart: Eric A
Updated and
Riley de Jong

200 m