







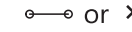

















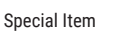


LEGEND

- contour / index contour 
- knoll / depression 
- bitumen road 
- pathway 
- car track 
- fence 
- rock wall 
- building 
- covered area 
- paved area 
- man made object 
- play equipment 
- cairn / pole 
- stairs 
- table / seat 
- unpassable cliff 
- concrete drain 
- tree / sm tree or bush 
- open area 
- shady trees 
- sand or softfall 

- out of bounds/uncrossable 
- garden 
- residential 
- hedge or garden k 
- fence 
- wall / cliff 



magnetic north

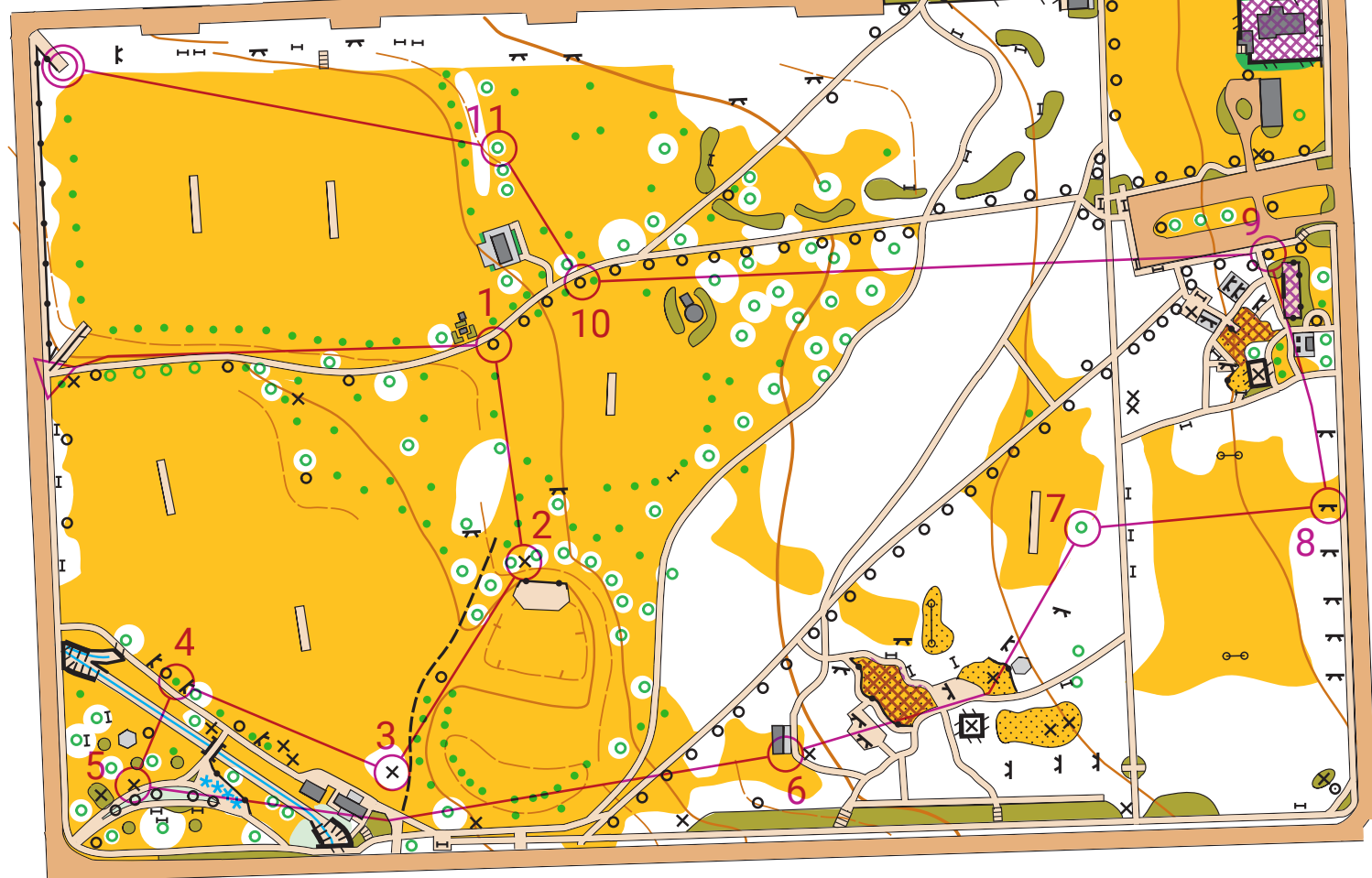
QUEENS PARK


Toowoomba

Scale 1:3200 Contours 5m



0 50 100 150 m
1 cm on the map represents 32 m on the ground



Queen for a Day		
Easy	1.9 km	
	Start:	
1	31	Special Item
2	32	Special Item
3	33	Special Item
4	34	Single Tree, Broad-leaved
5	35	Special Item
6	36	Building, SE. Corner (outside)
7	37	Single Tree
8	38	Special Item
9	39	Special Item
10	40	Special Item
11	41	Single Tree
Navigate 200 m to Finish		



Basemap: Toowoomba
 Bushart: Eric Andre
 Updated and georeferenced:
 Riley de Jong and