






Uncrossable Features:

























- Impassable Wall 
- Impassable Fence 
- Garden 
- Private area 
- Out of Bounds 

# Toowoomba City

1:3000 Contours: 2m






















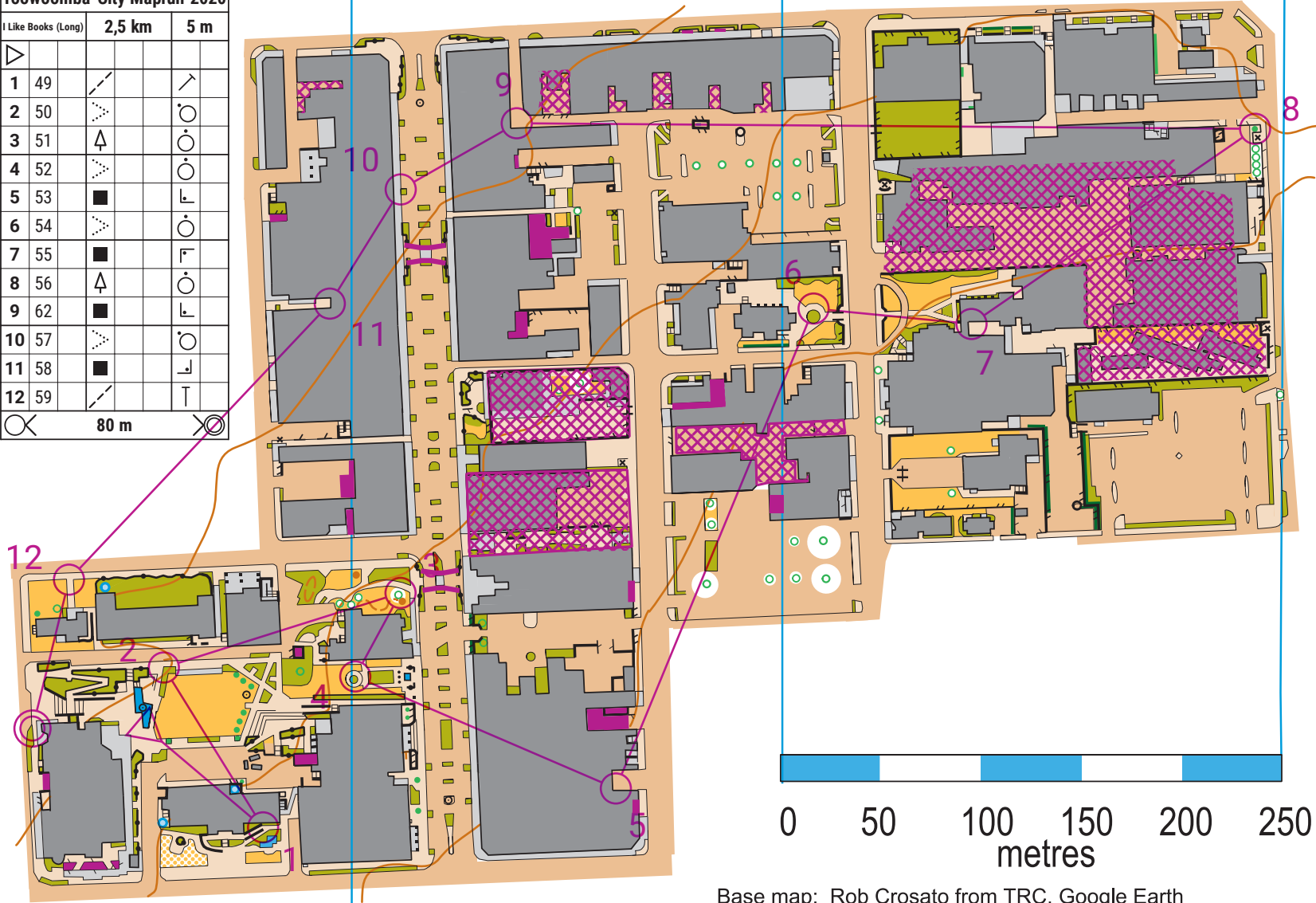
**Toowoomba City Maprun 2020**

I Like Books (Long)	2,5 km	5 m
1 49		
2 50		
3 51		
4 52		
5 53		
6 54		
7 55		
8 56		
9 62		
10 57		
11 58		
12 59		

80 m

LEGEND

-  Road
-  Paved /concrete footpath
-  Contour, form line
-  Fence / Gate
-  Uncrossable fence
-  Rock wall
-  Uncrossable wall
-  Steps
-  Manmade object / pole
-  Pillar / cairn
-  Tree / bush or small tree
-  Hedge
-  Water tank
-  Paved areas
-  Bitumen - beware of traffic
-  Buildings, (uncrossable)
-  Canopy (passable under)
-  Open areas (fields)
-  Trees, open forest area



Base map: Rob Crosato from TRC, Google Earth  
 Cartography & Fieldwork: Riley de Jong and Felicity Crosato  
 February, 2019